























The Undiscovered Country, Photography by Gary Hart
www.EloquentImages.com

Page	Picture	Description
11		Sunrise, Mono Lake's north shore, California
12		Sunrise, Mono Lake South Tufa, California
15		Rocks at sunset, Garrapata State Beach, Big Sur, California
16		Bristlecone pine, Schulman Grove, White Mountains, California
18		Weathered granite boulders and cloud, Alabama Hills, California
19		First light on granite boulder, near Mono Craters, California
21		Oaks on hilltop, Orangevale, California
22		Alpine sunflower, Rocky Mountain National Park, Colorado

The Undiscovered Country, Photography by Gary Hart
www.EloquentImages.com

Page	Picture	Description
23		Desert gold, Death Valley, California
24		Desert gold and Telescope Peak, Death Valley, California
24		Blanket flowers, Rocky Mountain National Park, Colorado
25		Blanket flowers and meadow, Rocky Mountain National Park, Colorado
26		Redbud and creek, Merced River Canyon, California
26		Bistort, Yosemite, California








The Undiscovered Country, Photography by Gary Hart
www.EloquentImages.com

Page	Picture	Description
30		Clouds and hillside, near Folsom, California
31		Poppies, Big Sur, California
31		Poppies on hillside, Highway 49 near Jackson, California
32		Poppies, Merced River Canyon, California
32		Poppy, Merced River Canyon, California
33		Poppy, Chimney Rock, Point Reyes, California
34		Blue dicks and poppies, near the Mokelumne River, California
36		Poppies, near the Mokelumne River, California








The Undiscovered Country, Photography by Gary Hart
www.EloquentImages.com

Page	Picture	Description
37		Poppies and setting sun, Folsom, California
39		Camellia and raindrops, Sacramento, California
40		Hillside and poppies, Highway 49 near Jackson, California
42		Poppies, near the Mokelumne River, California
43		Poppies, Merced River Canyon, California
44		Dogwood bloom, Yosemite, California
44		Dogwood blooms, Yosemite, California
45		Dogwood blooms and Bridalveil Fall, Yosemite, California
46		Redbud and Merced River, Merced River Canyon, California









The Undiscovered Country, Photography by Gary Hart
www.EloquentImages.com

Page	Picture	Description
49		Cascade, Tenaya Creek, Yosemite, California
51		Dogwood forest fall color, Tuolumne Grove, Yosemite, California
52		Unnamed beaver pond and fall color, Lundy Canyon, Eastern Sierra, California
54		Half Dome reflection and floating leaf, Merced River, Yosemite, California
54		El Capitan Reflection and leaves, Merced River, Yosemite, California
55		Aspen grove fall color, Conway Summit, Eastern Sierra, California
57		El Capitan and Rainbow, Tunnel View, Yosemite, California


The Undiscovered Country, Photography by Gary Hart
www.EloquentImages.com

Page	Picture	Description
60		Aspen leaves, McGee Creek, Eastern Sierra, California
61		Maple leaves and snow, Cathedral Beach, Yosemite, California
63		Aspen leaves on the ground, Rock Creek Canyon, Eastern Sierra, California
64		Floating leaves, Merced River, Yosemite, California
65		Leaf on a rock, Bridalveil Creek, Yosemite, California
65		3-tiered cascade, Bridalveil Creek, Yosemite, California
66		Leaf on a rock, Bridalveil Creek, Yosemite, California









The Undiscovered Country, Photography by Gary Hart
www.EloquentImages.com

Page	Picture	Description
69		Thunderclouds, El Dorado Hills, California
70		Elm tree in a blizzard, Cook's Meadow, Yosemite, California
72		Frosted trees, Sentinel Meadow, Yosemite, California
73		Upper Yosemite Fall in a snowstorm, Yosemite, California
73		Leaf on ice, Bridalveil Creek, Yosemite, California
75		Snowy Ridge, Yosemite, California
76		Yosemite Valley in snow, Tunnel View, Yosemite, California
78		Yosemite Valley in snow, Valley View, Yosemite, California







The Undiscovered Country, Photography by Gary Hart
www.EloquentImages.com

Page	Picture	Description
79		El Capitan and the Merced River, Yosemite, California
81		Mesquite Dunes, Stovepipe Wells, Death Valley, California
82		Mesquite Dunes and virga, Stovepipe Wells, Death Valley, California
84		Horseshoe Bend, Colorado River near Page, Arizona
85		Sunset, Augereberry Point, Death Valley, California
87		Sunset silhouette, Latrobe Road, Sierra foothills, California
87		Cloud at sunset, McGee Creek Canyon, Eastern Sierra, California
88		Oaks silhouetted at sunset, El Dorado Hills, California

The Undiscovered Country, Photography by Gary Hart
www.EloquentImages.com

Page	Picture	Description
90		Wildflowers and Yosemite Falls, Sentinel Dome, Yosemite, California
91		Half Dome and pools at sunset, Sentinel Dome, Yosemite, California
93		Sunrise moonset, Lone Pine Peak (on left) and Mt. Whitney (on right), Alabama Hills, California
94		Moonrise above Half Dome, Tunnel View, Yosemite, California
96		Moonset, , Sedona, Arizona
97		Moonrise, from Glacier Point, Yosemite, California
99		Crescent moon at sunset, Shell Beach, Sonoma Coast, California
100		Mt. Whitney and stars through granite arch, Alabama Hills, California

The Undiscovered Country, Photography by Gary Hart
www.EloquentImages.com

Page	Picture	Description
102		Mt. Whitney and the Sierra crest by moonlight, Alabama Hills, California
103		Big Dipper and Yosemite Falls moonbow by moonlight, Yosemite, California
104		Half Dome silhouette and crescent moon rising above Sentinel Dome, Tunnel View, Yosemite, California
107		Sunrise, Lake Natoma, Folsom, California
108		Sunrise, Drake's Bay, Point Reyes, California
111		Sunset, McWay Fall, Julia Pfeiffer Burns State Park, Big Sur, California

“The Undiscovered Country” is a hardcover book of inspirational images and poetry. It is available online at Barnes & Noble stores, or on the Barnes & Noble website. For more information, please visit www.undiscoveredcountrybook.com.